

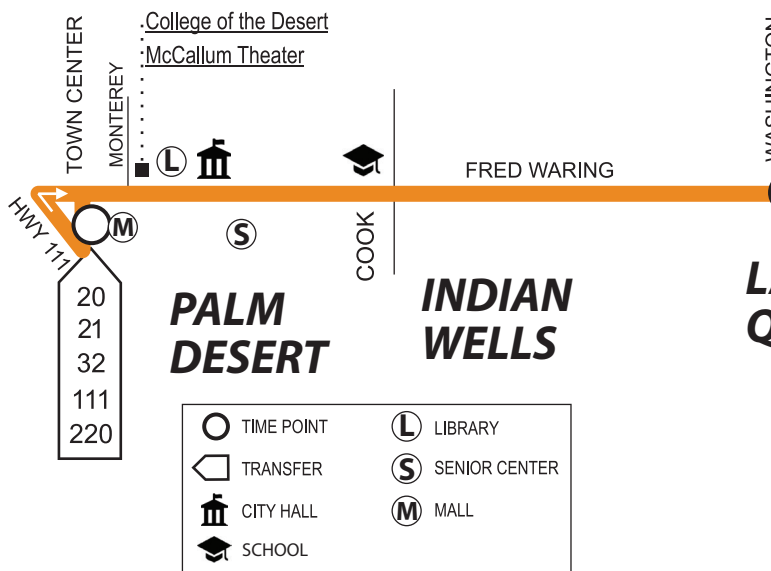
# Route 54

(A.M. times are in PLAIN, P.M. times are in BOLD • Times are Approximate.)

## WESTBOUND / HACIA EL OESTE Indio to Palm Desert

Hwy 111 & Flower	Fred Waring & Washington	Town Center & Hahn
5:55	6:15	6:30
6:40	7:00	7:15
7:25	7:47	8:05
8:10	8:32	8:50
8:55	9:17	9:35
9:40	10:02	10:20
10:25	10:47	11:05
11:10	11:32	11:50
11:55	<b>12:17</b>	<b>12:35</b>
<b>12:40</b>	<b>1:02</b>	<b>1:20</b>
<b>1:25</b>	<b>1:47</b>	<b>2:05</b>
<b>2:10</b>	<b>2:32</b>	<b>2:50</b>
<b>2:55</b>	<b>3:17</b>	<b>3:35</b>
<b>3:40</b>	<b>4:02</b>	<b>4:20</b>
<b>4:25</b>	<b>4:47</b>	<b>5:05</b>
<b>5:10</b>	<b>5:32</b>	<b>5:50</b>
<b>5:55</b>	<b>6:15</b>	<b>6:30</b>
<b>6:40</b>	<b>7:00</b>	<b>7:15</b>

For a complete list of all the stops on this Route, please visit [sunline.org](http://sunline.org).



## WEEKDAY ONLY / ENTRE SEMANA

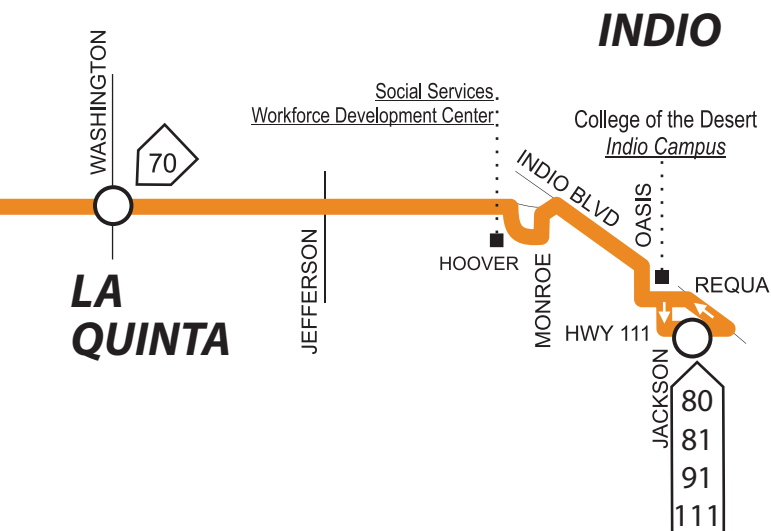
(Horarios de A.M. estan en la fuente normal. Horarios P.M. estan en la oscuro. Los tiempos son aproximados.)

### EASTBOUND / HACIA EL ESTE

#### Palm Desert to Indio

Town Center & Hahn	Fred Waring & Washington	Hwy 111 & Flower
6:35	6:55	7:13
7:20	7:40	7:58
8:05	8:25	8:43
8:50	9:10	9:28
9:35	9:55	10:13
<hr/>		
10:20	10:40	10:58
11:05	11:25	11:43
11:50	<b>12:10</b>	<b>12:28</b>
<b>12:35</b>	<b>12:55</b>	<b>1:13</b>
<b>1:20</b>	<b>1:40</b>	<b>1:58</b>
<hr/>		
<b>2:05</b>	<b>2:25</b>	<b>2:43</b>
<b>2:50</b>	<b>3:10</b>	<b>3:28</b>
<b>3:35</b>	<b>3:55</b>	<b>4:13</b>
<b>4:20</b>	<b>4:40</b>	<b>4:58</b>
<b>5:05</b>	<b>5:25</b>	<b>5:43</b>
<hr/>		
<b>5:50</b>	<b>6:10</b>	<b>6:28</b>
<b>6:35</b>	<b>6:55</b>	<b>7:10</b>
<b>7:20</b>	<b>7:40</b>	<b>7:55</b>

Para obtener una lista completa de todas las paradas de autobús en esta Ruta, visite [sunline.org](http://sunline.org).



## ROUTE 70

## WEEKDAY / ENTRE SEMANA

(A.M. times are in PLAIN, P.M. times are in BOLD • Times are Approximate.)

### SOUTHBOUND HACIA EL SUR

Bermuda Dunes to La Quinta

Harris & Washington	Adams & Blackhawk	Adams & Hwy 111	Madrid & Vallejo
5:15	--	5:25	5:40
<b>5:58</b>	<b>6:12</b>	<b>6:15</b>	<b>6:32</b>
6:00	--	6:19	6:36
6:45	--	7:04	7:21
7:30	--	7:49	8:06
8:15	--	8:34	8:51
9:00	--	9:19	9:36
9:45	--	10:04	10:21
10:30	--	10:49	11:06
11:15	--	11:34	11:51
<b>12:00</b>	--	<b>12:19</b>	<b>12:36</b>
<b>12:45</b>	--	<b>1:04</b>	<b>1:21</b>
<b>1:30</b>	--	<b>1:49</b>	<b>2:06</b>
<b>2:15</b>	--	<b>2:34</b>	<b>2:51</b>
--	<b>2:55</b>	<b>2:58</b>	<b>3:15</b>
<b>3:00</b>	--	<b>3:19</b>	<b>3:36</b>
<b>3:45</b>	--	<b>4:04</b>	<b>4:21</b>
<b>4:30</b>	--	<b>4:49</b>	<b>5:06</b>
<b>5:15</b>	--	<b>5:34</b>	<b>5:51</b>
<b>6:00</b>	--	<b>6:19</b>	<b>6:36</b>
<b>6:45</b>	--	<b>7:04</b>	<b>7:21</b>
<b>7:30</b>	--	<b>7:49</b>	<b>8:06</b>

### NORTHBOUND HACIA EL NORTE

La Quinta to Bermuda Dunes

Madrid & Vallejo	Adams & Hwy 111	Harris & Washington
5:40	6:10	6:30
<b>6:34</b>	<b>6:58</b>	<b>7:13</b>
6:36	7:00	7:15
7:21	7:45	8:00
8:06	8:30	8:45
8:51	9:15	9:30
9:36	10:00	10:15
10:21	10:45	11:00
11:06	11:30	11:45
11:51	<b>12:15</b>	<b>12:30</b>
<b>12:36</b>	<b>1:00</b>	<b>1:15</b>
<b>1:21</b>	<b>1:45</b>	<b>2:00</b>
<b>2:06</b>	<b>2:30</b>	<b>2:45</b>
<b>2:51</b>	<b>3:15</b>	<b>3:30</b>
<b>3:15</b>	<b>3:39</b>	<b>3:54</b>
<b>3:36</b>	<b>4:00</b>	<b>4:15</b>
<b>4:21</b>	<b>4:45</b>	<b>5:00</b>
<b>5:06</b>	<b>5:30</b>	<b>5:45</b>
<b>5:51</b>	<b>6:15</b>	<b>6:30</b>
<b>6:36</b>	<b>7:00</b>	<b>7:15</b>
<b>7:21</b>	<b>7:45</b>	<b>8:00</b>
<b>8:06</b>	<b>8:30</b>	<b>8:45</b>

Times framed with black squares operate on school days only / PM trip does NOT operate on "minimum school days." For a complete list of all the stops on this Route, please visit [sunline.org](http://sunline.org).

Los horarios dentro del cuadro negro son para los días de escuela solamente / Viaje de PM NO ópera los "días escolares mínimos." Para obtener una lista completa de todas las paradas de autobús en esta Ruta, visite [sunline.org](http://sunline.org).

## SATURDAY & SUNDAY / HOLIDAY SÁBADO Y DOMINGO / DÍA FESTIVO

(Horarios de A.M. estan en la fuente normal. Horarios P.M. estan en la oscuro. Los tiempos son aproximados.)

### SOUTHBOUND HACIA EL SUR

Bermuda Dunes to La Quinta

Harris & Washington	Adams & Hwy 111	Madrid & Vallejo
5:15	5:28	5:43
6:45	6:58	7:13
8:15	8:28	8:43
9:45	9:58	10:13
11:15	11:28	11:43
<b>12:45</b>	<b>12:58</b>	<b>1:13</b>
<b>2:15</b>	<b>2:28</b>	<b>2:43</b>
<b>3:45</b>	<b>3:58</b>	<b>4:13</b>
<b>5:15</b>	<b>5:28</b>	<b>5:43</b>
<b>6:45</b>	<b>6:58</b>	<b>7:13</b>
<b>8:15</b>	<b>8:28</b>	<b>8:43</b>

### NORTHBOUND HACIA EL NORTE

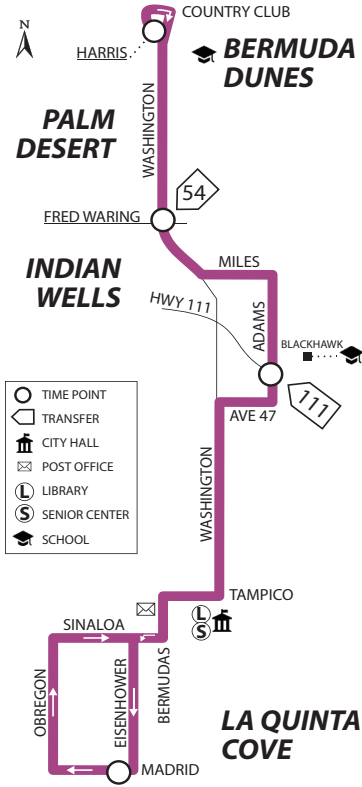
La Quinta to Bermuda Dunes

Madrid & Vallejo	Adams & Hwy 111	Harris & Washington
5:43	6:07	6:22
7:19	7:43	7:58
8:49	9:13	9:28
10:19	10:43	10:58
11:49	<b>12:13</b>	<b>12:28</b>
<b>1:19</b>	<b>1:43</b>	<b>1:58</b>
<b>2:49</b>	<b>3:13</b>	<b>3:28</b>
<b>4:19</b>	<b>4:43</b>	<b>4:58</b>
<b>5:49</b>	<b>6:13</b>	<b>6:28</b>
<b>7:19</b>	<b>7:43</b>	<b>7:58</b>
<b>8:49</b>	<b>9:13</b>	<b>9:28</b>

For a complete list of all the stops on this Route, please visit [sunline.org](http://sunline.org).

Para obtener una lista completa de todas las paradas de autobús en esta Ruta, visite [sunline.org](http://sunline.org).

# ROUTE 70 MAP



# ROUTE 80

# WEEKDAY / ENTRE SEMANA

(A.M. times are in PLAIN, P.M. times are in BOLD • Times are Approximate.)

## INDIO SOUTHBOUND LOOP / HACIA EL SUR

Hwy 111 & Flower	Dr Carreon & Monroe	Jackson & Ave 42	Ave 39 & Jefferson	Ave 42 & Jackson	Hwy 111 & Flower
6:00	6:15	6:35	--	--	6:45
6:30	6:45	7:05	--	--	7:15
7:00	7:15	7:35	--	--	7:45
7:30	7:45	8:05	--	--	8:15
8:00	8:15	8:35	--	--	8:45
8:30	8:45	9:05	--	--	9:15
9:00	9:15	9:35	--	--	9:45
9:30	9:45	10:05	--	--	10:15
10:00	10:15	10:35	--	--	10:45
10:30	10:45	11:05	--	--	11:15
11:00	11:15	11:35	--	--	11:45
11:30	11:45	<b>12:05</b>	--	--	<b>12:15</b>
<b>12:00</b>	<b>12:15</b>	<b>12:35</b>	--	--	<b>12:45</b>
<b>12:30</b>	<b>12:45</b>	<b>1:05</b>	--	--	<b>1:15</b>
<b>1:00</b>	<b>1:15</b>	<b>1:35</b>	--	--	<b>1:45</b>
<b>1:30</b>	<b>1:45</b>	<b>2:05</b>	--	--	<b>2:15</b>
<b>2:00</b>	<b>2:15</b>	<b>2:35</b>	--	--	<b>2:45</b>
<b>2:30</b>	<b>2:45</b>	<b>3:05</b>	--	--	<b>3:15</b>
--	--	--	<b>2:55</b>	<b>3:10</b>	<b>3:25</b>
--	--	--	<b>3:00</b>	<b>3:15</b>	<b>3:30</b>
--	--	--	<b>3:05</b>	<b>3:20</b>	<b>3:35</b>
<b>3:00</b>	<b>3:15</b>	<b>3:35</b>	--	--	<b>3:45</b>
<b>3:30</b>	<b>3:45</b>	<b>4:05</b>	--	--	<b>4:15</b>
<b>4:00</b>	<b>4:15</b>	<b>4:35</b>	--	--	<b>4:45</b>
<b>4:30</b>	<b>4:45</b>	<b>5:05</b>	--	--	<b>5:15</b>
<b>5:00</b>	<b>5:15</b>	<b>5:35</b>	--	--	<b>5:45</b>
<b>5:30</b>	<b>5:45</b>	<b>6:05</b>	--	--	<b>6:15</b>
<b>6:00</b>	<b>6:15</b>	<b>6:35</b>	--	--	<b>6:45</b>
<b>6:30</b>	<b>6:45</b>	<b>7:05</b>	--	--	<b>7:15</b>
<b>7:00</b>	<b>7:15</b>	<b>7:35</b>	--	--	<b>7:45</b>
<b>7:30</b>	<b>7:45</b>	<b>8:05</b>	--	--	<b>8:15</b>
<b>8:00</b>	<b>8:15</b>	<b>8:35</b>	--	--	<b>8:45</b>

Times framed with black squares operate on school days only / PM trip does NOT operate on "minimum school days." For a complete list of all the stops on this Route, please visit [sunline.org](http://sunline.org).

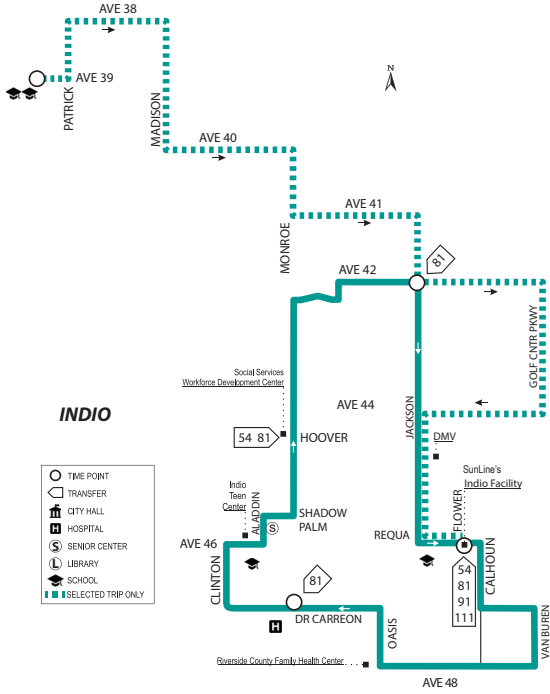
# ROUTE 80 SATURDAY & SUNDAY / HOLIDAY SÁBADO Y DOMINGO / DÍA FESTIVO

(A.M. times are in PLAIN, P.M. times are in BOLD • Times are Approximate.)

## INDIO SOUTHBOUND LOOP / HACIA EL SUR

Hwy 111 & Flower	Dr Carreon & Monroe	Jackson & Ave 42	Hwy 111 & Flower
6:00	6:15	6:35	6:45
7:00	7:15	7:35	7:45
8:00	8:15	8:35	8:45
9:00	9:15	9:35	9:45
10:00	10:15	10:35	10:45
11:00	11:15	11:35	11:45
<b>12:00</b>	<b>12:15</b>	<b>12:35</b>	<b>12:45</b>
<b>1:00</b>	<b>1:15</b>	<b>1:35</b>	<b>1:45</b>
<b>2:00</b>	<b>2:15</b>	<b>2:35</b>	<b>2:45</b>
<b>3:00</b>	<b>3:15</b>	<b>3:35</b>	<b>3:45</b>
<b>4:00</b>	<b>4:15</b>	<b>4:35</b>	<b>4:45</b>
<b>5:00</b>	<b>5:15</b>	<b>5:35</b>	<b>5:45</b>
<b>6:00</b>	<b>6:15</b>	<b>6:35</b>	<b>6:45</b>
<b>7:00</b>	<b>7:15</b>	<b>7:35</b>	<b>7:45</b>
<b>8:00</b>	<b>8:15</b>	<b>8:35</b>	<b>8:45</b>

# ROUTE 80 MAP





## ROUTE 95 7 DAYS A WEEK / 7 DÍAS A LA SEMANA

(A.M. times are in PLAIN, P.M. times are in BOLD • Times are Approximate.)

### EASTBOUND / HACIA EL ESTE Coachella to North Shore

5th & Vine	COD Mecca / Thermal	Ave 66 & Library	Club View & Windlass
4:04	--	4:46	5:16
7:37	<b>8:05</b>	8:19	8:49
10:42	11:10	11:24	11:54
<b>1:42</b>	<b>2:10</b>	<b>2:24</b>	<b>2:54</b>
<b>4:42</b>	<b>5:10</b>	<b>5:24</b>	<b>5:54</b>
<b>7:39</b>	<b>8:07</b>	<b>8:21</b>	<b>8:51</b>

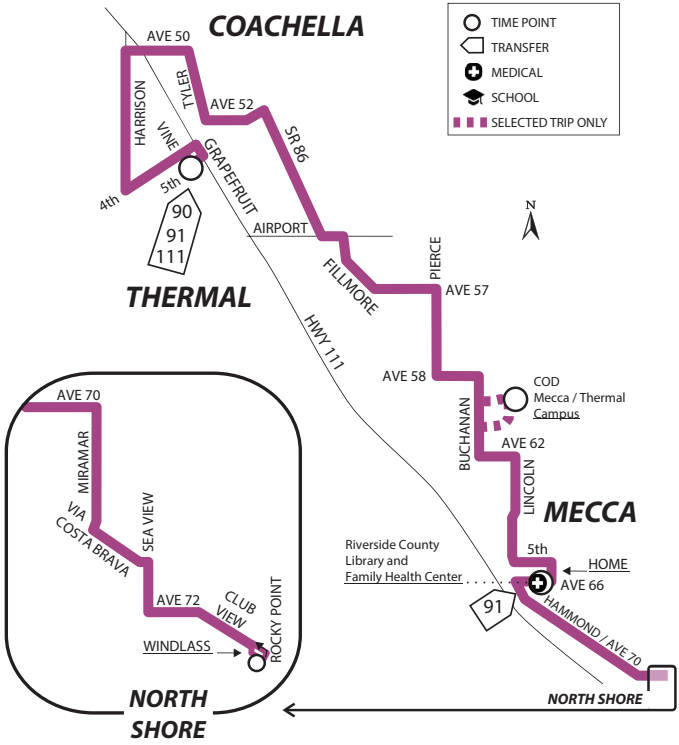
### WESTBOUND / HACIA EL OESTE North Shore to Coachella

Club View & Windlass	Family Health Center	COD Mecca / Thermal	5th & Vine
5:21	5:51	--	6:33
8:53	9:23	<b>9:36</b>	10:06
11:58	<b>12:28</b>	<b>12:41</b>	<b>1:11</b>
<b>2:58</b>	<b>3:28</b>	<b>3:41</b>	<b>4:11</b>
<b>5:58</b>	<b>6:28</b>	<b>6:41</b>	<b>7:11</b>
<b>8:52</b>	<b>9:22</b>	--	<b>10:04</b>

Times framed with black squares operate on school days only. For a complete list of all the stops on this Route, please visit [sunline.org](http://sunline.org).

Los horarios dentro del cuadro negro son para los días de escuela solamente. Para obtener una lista completa de todas las paradas de autobús en esta Ruta, visite [sunline.org](http://sunline.org).





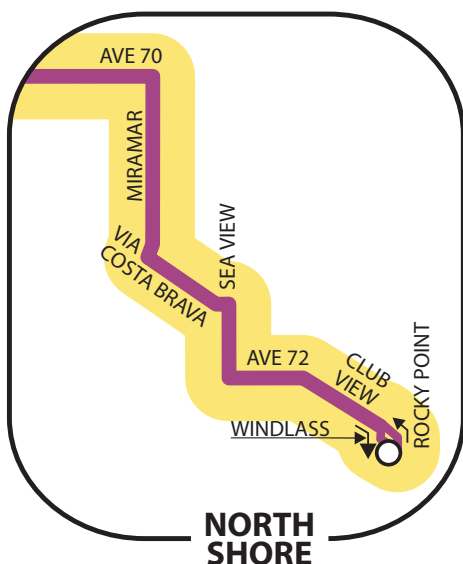
## ROUTE 95 DEVIATED SERVICE

SunDial ADA paratransit service is not provided in North Shore.

In addition to serving bus stops in North Shore, Route 95 will also operate deviated service for pick-up/drop off in the North Shore area, on a reservation basis. In addition to boarding the bus at specified stops listed on the bus schedule, both paratransit and fixed-Route passengers that cannot get to a bus stop can request to be picked up and dropped off up to  $\frac{3}{4}$  of a mile around the bus Route. (See map below)

Customers may utilize this service by calling (760) 343-4231, seven days a week, from 8 a.m. to 5 p.m. no later than the day before the day of travel. Reservations must be made within SunLine's service area. Normal SunLine fares apply. SunLine may in some cases have to modify the location of pick-up/drop off for safety reasons.

For qualified paratransit passengers, SunDial service can be arranged to meet Line 95 in Coachella at 5th Street and Vine Avenue to reach other service area destinations in the Coachella Valley, a separate SunDial fare must be paid for these trips.



## RUTA 95 RUTA FIJA DESVIADA

El servicio de SunDial, transporte de ADA, no se proporciona en North Shore. Además de servir paradas de autobús en North Shore, la Ruta 95 también operará el servicio desviado para recoger / dejar en el área de North Shore, con reserva. Esto significa que además de abordar el autobús en las paradas especificadas en el horario del autobús, los pasajeros de paratransporte y de Ruta fija que no pueden llegar a la parada de autobús pueden solicitar que los recojan y los dejan up de una milla alrededor de la Ruta del autobús .

Ver mapa a continuación

Los clientes pueden utilizar este servicio llamando al (760) 343-4231, los siete días de la semana, de 8 a.m. a 5 p.m. a más tardar el día anterior al día del viaje. Las reservas deben realizarse dentro del área de servicio de SunLine. Se aplican tarifas normales de SunLine. En algunos casos, SunLine tiene que modificar la ubicación de recogida / entrega por razones de seguridad.

Para los pasajeros de paratransito calificados, para el servicio SunDial, se puede organizar para que se una a la Línea 95 en Coachella en 5th Street y Vine Avenue para llegar a otros destinos del área de servicio en el Valle de Coachella. Se debe pagar una tarifa SunDial adicional para estos viajes.

## COMMUTER LINK 220

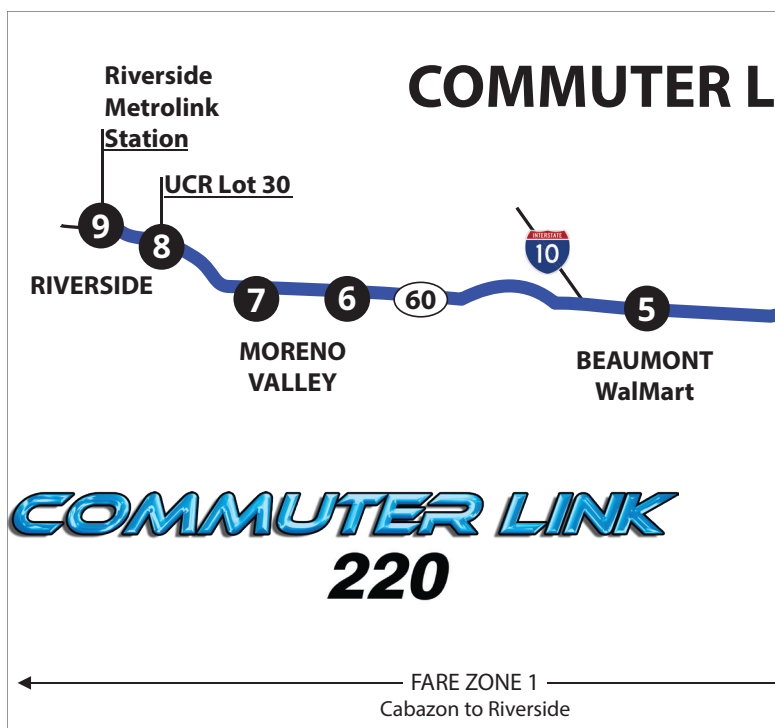
(A.M. times are in PLAIN, P.M. times are in BOLD • Times are Approximate.)

### WESTBOUND / HACIA EL OESTE Palm Desert to Riverside

Town Center & Hahn	Monterey & Market Place	Varner & Harry Oliver	Casino Morongo	2nd & Commerce
<b>1</b>	<b>2</b>	<b>3</b>	<b>4</b>	<b>5</b>
5:45	5:55	6:00	6:35	6:50
8:00	8:10	8:19	8:54	9:11
<b>3:20</b>	<b>3:30</b>	<b>3:41</b>	<b>4:19</b>	<b>4:38</b>

Riverside Downtown Metrolink	UCR Lot 30 & Canyon Crest	Moreno Valley Mall	Fir & Stonebridge	2nd & Commerce
<b>9</b>	<b>8</b>	<b>7</b>	<b>6</b>	<b>5</b>
8:15	8:29	8:47	9:01	9:24
<b>5:55</b>	<b>6:12</b>	<b>6:29</b>	<b>6:43</b>	<b>7:05</b>
<b>7:15</b>	<b>7:29</b>	<b>7:47</b>	<b>8:01</b>	<b>8:25</b>

**NOTE** 220 service does NOT operate on weekends and the following holidays: New Year's Day, Memorial Day, Independence Day, Labor Day, Thanksgiving Day and Christmas Day.



# WEEKDAY ONLY / ENTRE SEMANA SOLAMENTE

(Horarios de A.M. estan en la fuente normal. Horarios P.M. estan en la oscuro. Los tiempos son aproximados.)

Fir & Stonebridge	Moreno Valley Mall	UCR Lot 30 & Canyon Crest	Riverside Downtown Metrolink Station
<b>6</b>	<b>7</b>	<b>8</b>	<b>9</b>
7:12	7:27	7:50	8:00
9:36	9:50	10:04	10:15
<b>5:03</b>	<b>5:17</b>	<b>5:34</b>	<b>5:45</b>

## EASTBOUND / HACIA EL ESTE Riverside to Palm Desert

Casino Morongo	Varnier & Harry Oliver	Monterey & Market Place	Town Center & Hahn
<b>4</b>	<b>3</b>	<b>2</b>	<b>1</b>
9:42	10:16	10:19	10:31
<b>7:24</b>	<b>7:56</b>	<b>7:59</b>	<b>8:11</b>
<b>8:42</b>	<b>9:16</b>	<b>9:19</b>	<b>9:31</b>

**NOTA** Servicio en la 220 NO opera en el fin de semana y en los siguientes días festivos: Día de Año Nuevo, Día Conmemorativo, Día de Independencia, Día Laboral, Día de Gracia y Día de Navidad.

